

KINGMAN ISLAND

ANACOSTIA RIVER

LANGSTON GOLF COURSE

26TH ST NE

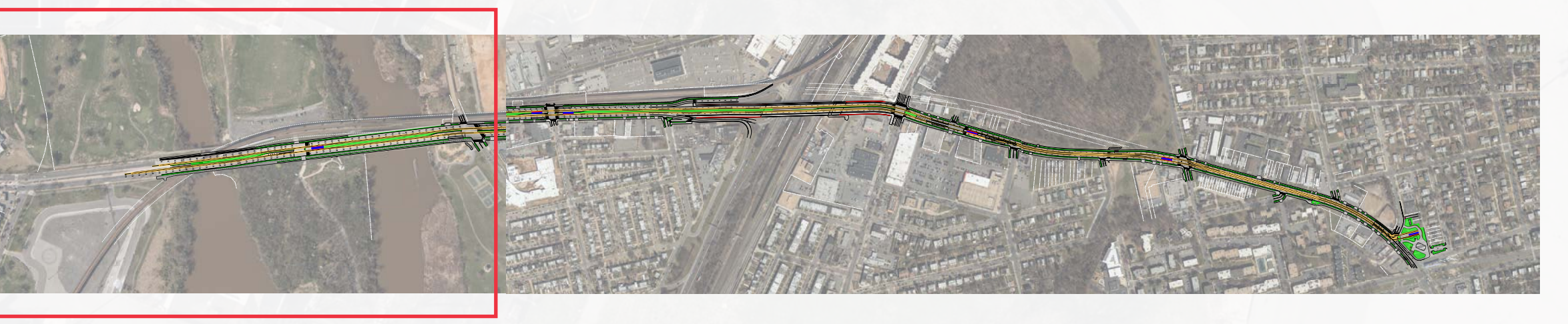
OKLAHOMA AVE NE

ANACOSTIA AVE NE

SEE BRIDGE BOARDS

SEE BRIDGE BOARDS

Locator Map



Legend

- Left-Turn Lanes
- Travel Lane with Streetcar Tracks
- Streetcar Stop
- Green Space
- Bicycle/Pedestrian Improvement
- Corridor Streetscape Elements
- Bus Stop
- Retaining Wall
- Right-of-way/Property Line



STANDARD FURNISHINGS



SIDEWALK AMENITY ZONE AND BUS STOP



CYCLE TRACK



MEDIAN ISLAND



SIDEWALK



TREE SPACE



PERMEABLE ASPHALT





- 6' SIDEWALK
- Sidewalk
 - Continuous Tree Space
 - Bus Stop Amenity Zone

8' SIDEWALK ON BRIDGE

- 6' SIDEWALK
- Sidewalk
 - Continuous Tree Space
 - Bus Stop Amenity Zone

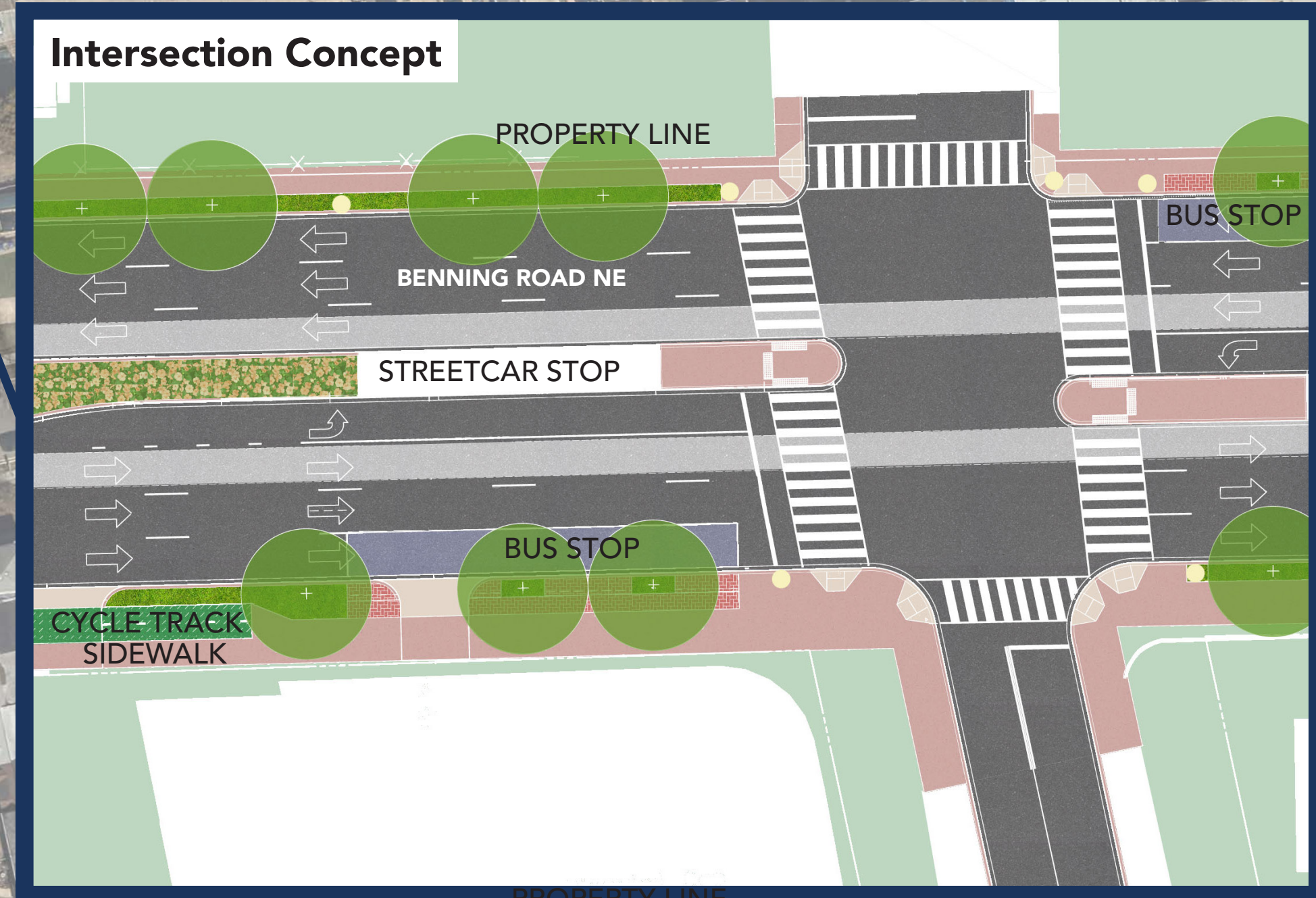
SEE INTERCHANGE AND
BRIDGE BOARDS

- 5-6' SIDEWALK
WITH 8' CYCLE TRACK
- Sidewalk
 - Cycle Track
 - Continuous Tree Space
 - Bus Stop Amenity Zone

- 10' SHARED ZONE
- Shared-Use Path (Pedestrians and Bicycles)
 - Continuous Tree Space
 - Bus Stop Amenity Zone

- 14' SHARED ZONE ON BRIDGE
- Sidewalk
 - Cycle Track

- 10' SHARED ZONE
- Shared-Use Path (Pedestrians and Bicycles)
 - Bus Stop Amenity Zone
 - Bike Racks
 - Continuous Tree Space



Locator Map



Legend


- Left-Turn Lanes
- Travel Lane with Streetcar Tracks
- Streetcar Stop
- Green Space
- Bicycle/Pedestrian Improvement
- Corridor Streetscape Elements
- Bus Stop
- Retaining Wall
- Right-of-way/Property Line



STANDARD FURNISHINGS



SIDEWALK AMENITY ZONE
AND BUS STOP



CYCLE TRACK



MEDIAN ISLAND



SIDEWALK



TREE SPACE



PERMEABLE ASPHALT



FORT MAHAN PARK



STANDARD FURNISHINGS

SIDEWALK AMENITY ZONE AND BUS STOP

CYCLE TRACK

MEDIAN ISLAND

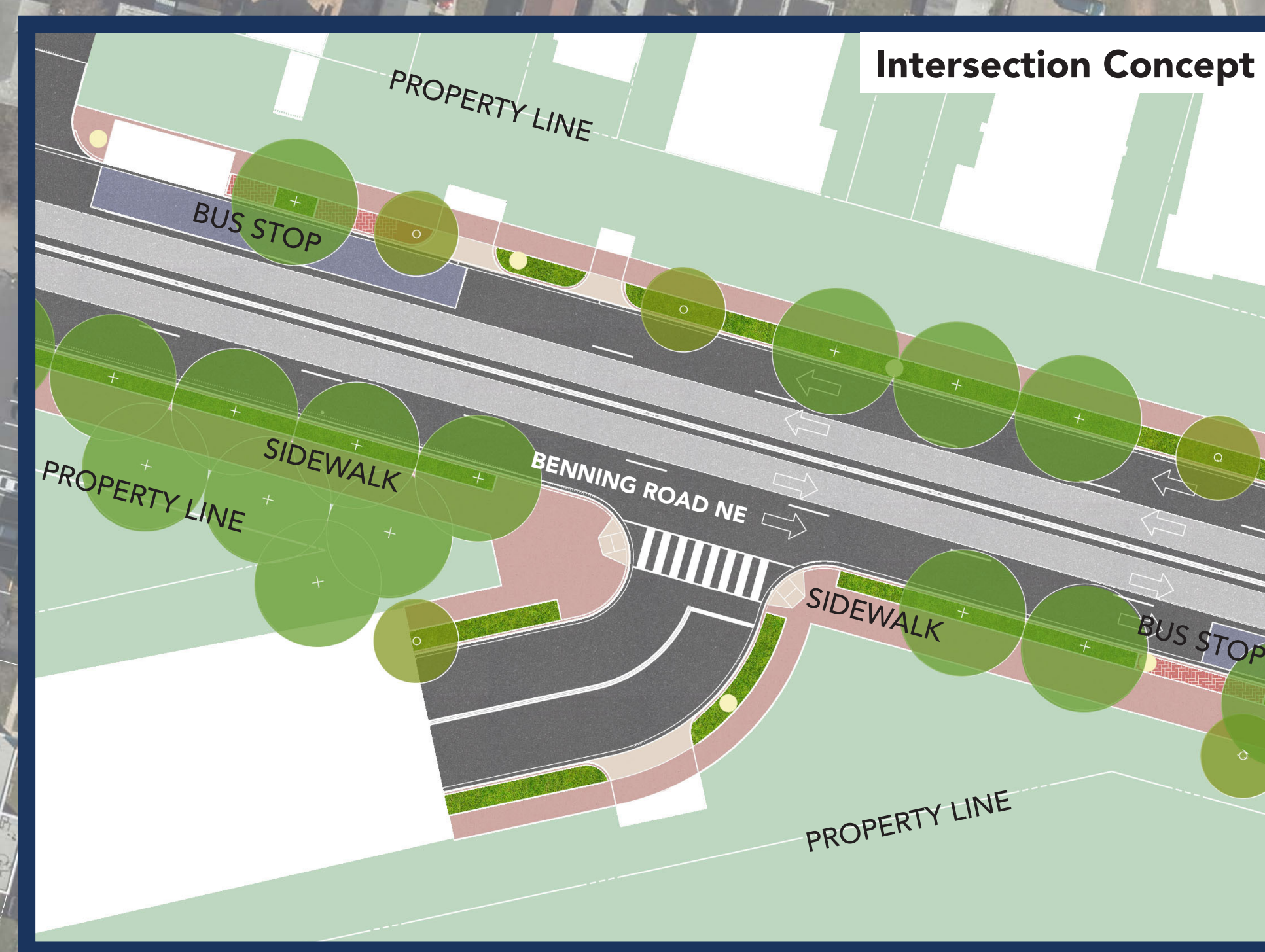
SIDEWALK

TREE SPACE

PERMEABLE ASPHALT

6' SIDEWALK

- Sidewalk
- Continuous Tree Space
- Bus Stop Amenity Zone



Locator Map



10' SHARED ZONE

- Shared-Use Path (Pedestrians and Bicycles)
- Bus Stop Amenity Zone
- Bike Racks
- Continuous Tree Space

Park Space/Opportunity for Public Art

8' SIDEWALK

- Sidewalk
- Continuous Tree Space
- Bus Stop Amenity Zone

Legend

- | | |
|-----------------------------------|--------------------------------|
| Left-Turn Lanes | Green Space |
| Travel Lane with Streetcar Tracks | Bicycle/Pedestrian Improvement |
| Streetcar Stop | Corridor Streetscape Elements |
| | Bus Stop |
| | Retaining Wall |
| | Right-of-way/Property Line |

